



First Selectman George Temple

TOWN OF OXFORD

S.B. Church Memorial Town Hall
486 Oxford Road, Oxford, Connecticut 06478-1298

Selectman Arnold Jensen
Selectman David McKane

MINUTES

Public Information Meeting Chestnut Tree Hill Road Reconstruction

Monday, March 18, 2024
Oxford Town Hall – 6:00 P.M.

First Selectman Temple opened the meeting at 6:01 p.m., and the Pledge of Allegiance was recited.

During the community meeting, representatives from the Town of Oxford, Bryan Nesteriak and Megan Miller from B&B Engineering, presented the preliminary drawings and PowerPoint presentation of the Chestnut Tree Hill Road Reconstruction Project to the residents. The residents were allowed to express their concerns, provide suggestions, and ask any questions they had about the project.

First Selectman Temple stressed that this meeting was just the beginning of a series of discussions to keep the residents well-informed about the project's progress and allow their opinions and feedback to be heard, ensuring the project's success.


The public informational meeting ended at 7:35 p.m.

Respectfully submitted,

Kristyn Rosa

Kristyn Rosa
Administrative Assistant

OXFORD, CT
TOWN OF OXFORD, CT
2024 MAR 20 P 2:44



Chestnut Tree Hill Road Reconstruction Project

Introduction:

First Selectman George Temple


Karen Cook - Town of Oxford

Bryan Nesteriak - Town Engineer of Oxford

Megan Miller - B&B Engineering

Local Transportation Capital Improvement Program

- CT DOT Funded
 - Construction 100% Funded
- Why Chestnut Tree Hill Road?
- Project Goals:
 - Safety
 - Intersection Improvement
 - Pavement Longevity

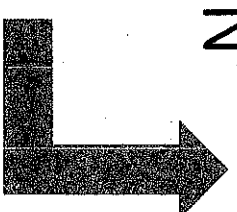


ASSESS

DESIGN

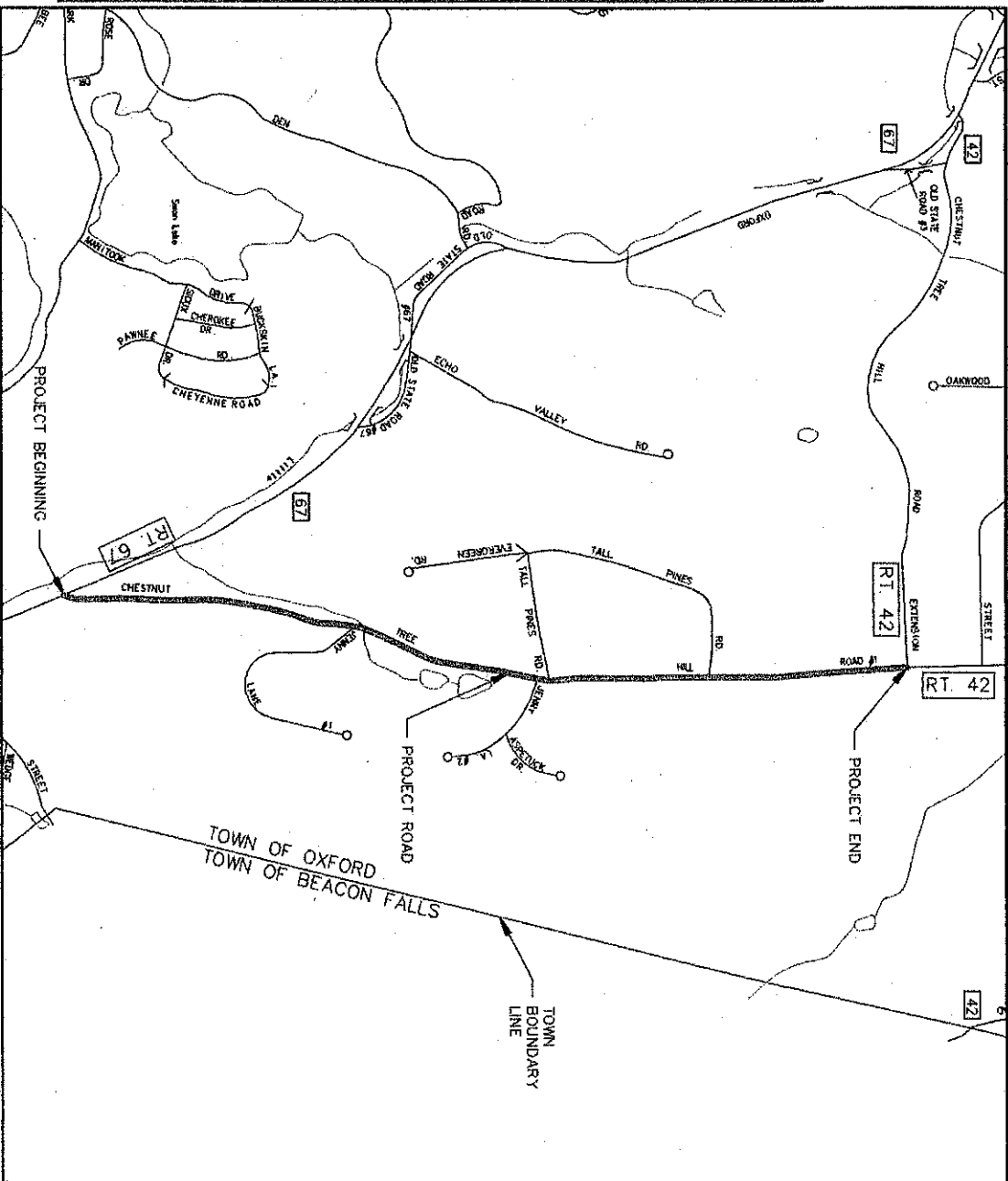
BUILD


Feedback!



Project Overview

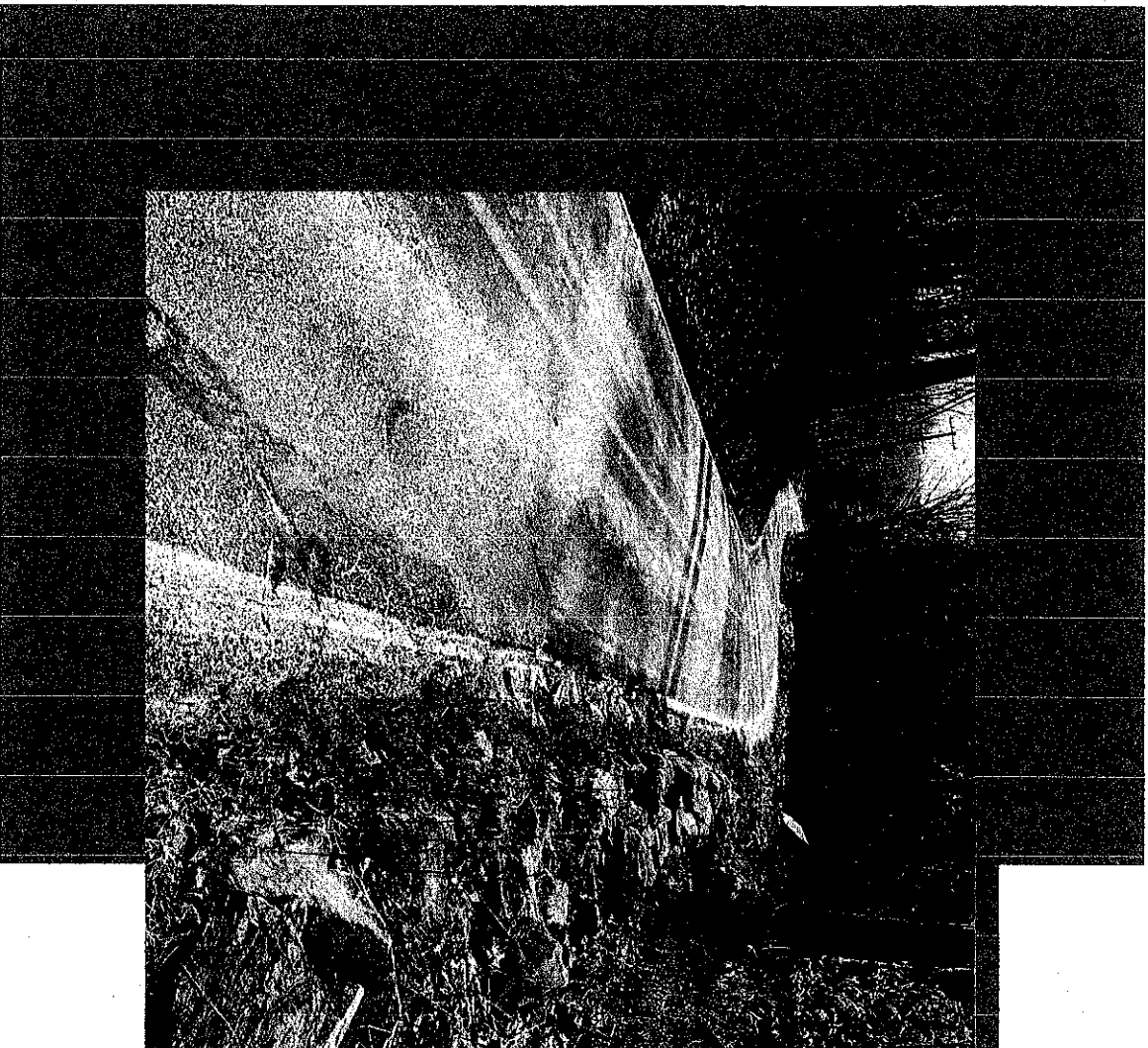
- Est. Project Costs: \$7.79 Million
- RT 67 Intersection Improvement
- Full Depth Reconstruction: From Route 67 to Jenny Lane 2
 - 3,700 LF (0.7 miles)
- Mill and Repave & Widening: From Jenny Lane 2 to Route 42
 - 3,200 LF (0.6 miles)





Roadway Improvements

- New Pavement
- New Striping
- New Curbing
- Drainage Improvements
- Guide Rails
- Signage
- Retaining Walls (if needed)

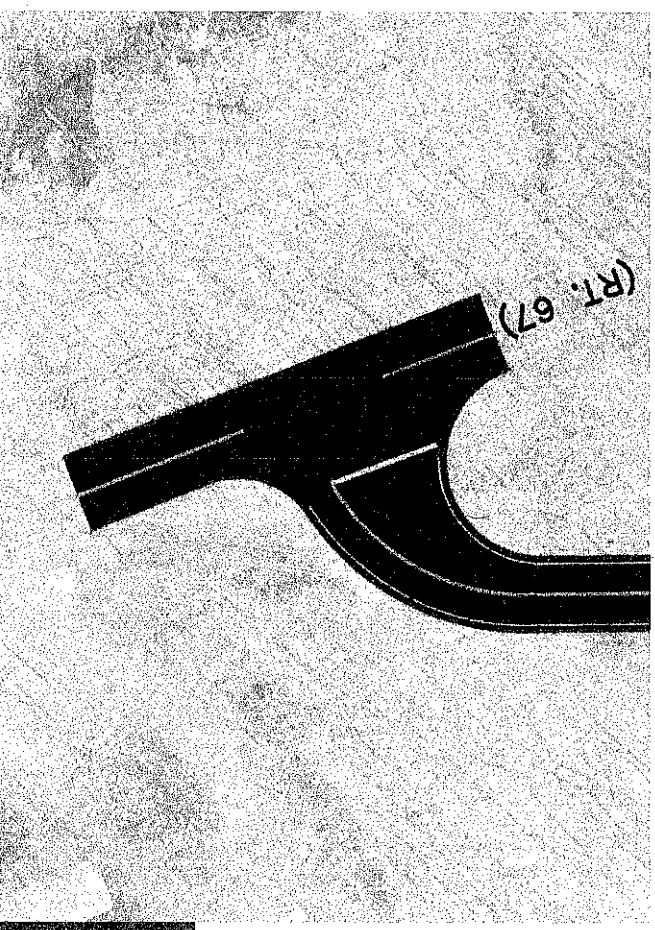


Safety Improvements

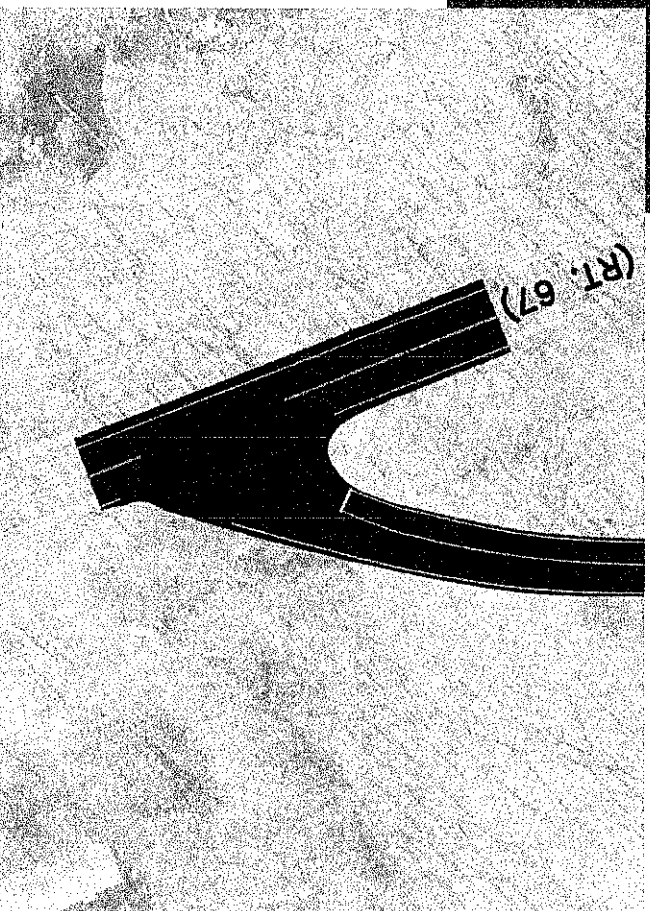
- Intersection Improvement
- Sight Distances
- New Guide Rails
- Roadside Hazard Removal
- Consistent Road Width: 26 LF


Intersection Improvements

Proposed Realignment – Route 67




Existing Intersection – Route 67






Realignment Near Jenny Lane


- Realignment Near #2 Jenny Lane
- Improved sight distance



Existing Road



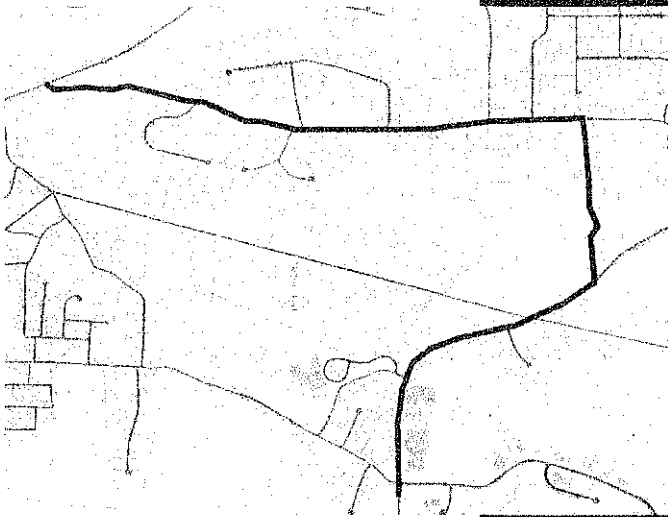
Sample of Full Depth Reconstruction



Drainage Improvements

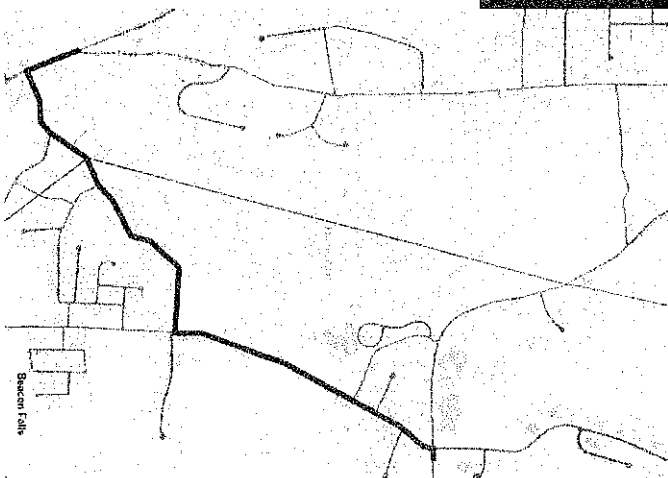
- New Catch Basins and Piping
- New Curbing
- New Under Drains

Detours



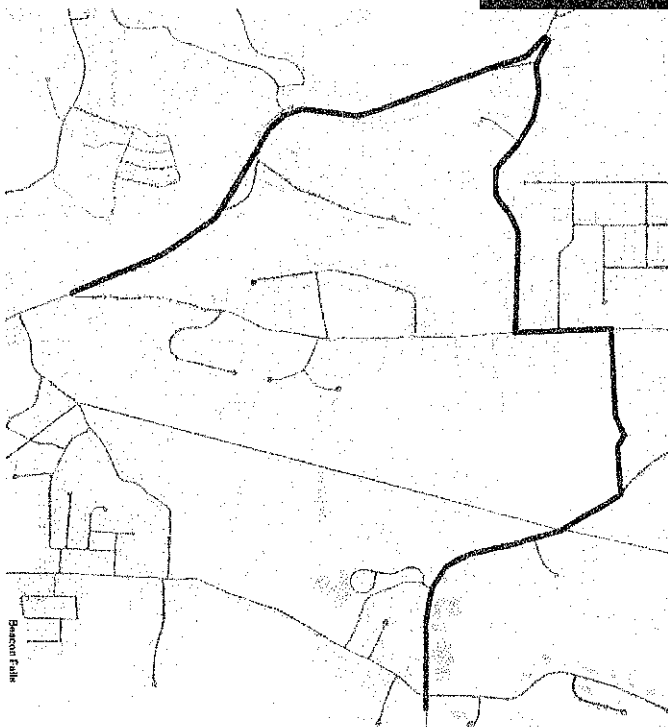
Today

Chestnut Tree Hill Road - Route 42



Detour 1

West Street - Rimmon Hill Road



Detour 2

Route 67 - Route 42

Next Steps

2024


- Stakeholder Input
- Easement Acquisition
- Utility Coordination
- Finish Design

2025

- Public Coordination
- Construction



Feedback & Questions?



How to stay in touch?



Facebook.com/OxfordCT.org



Sign up for latest construction news

See Town website for updates

Megan Miller

Megan@bbengtrs.com

203-881-8145

